

# Midcoast Transportation Projects Overview

Gregg Dieguez & Len Erickson  
May 11, 2022

# For Discussion Tonight

- Overview of current actions and issues
- Discussion of Surfers' Beach Crossing, Parking, more...
- Other Updates
  - ◆ Other concerns in Multi-Asset Roadway Rehabilitation Project
  - ◆ Grey Whale Cove Update
  - ◆ Multi-Modal Trail - Phase 2 needs design funding
  - ◆ Moss Beach – Safety Improvement Project, Intersections, Crossings, Raised Medians, Turn Lanes
- Vote on MCC letter requesting VMS be removed from Traffic Operational Systems Improvements Project

# Current Actions

- Hwy 1 Safety Barrier Project – Final Environmental Document published
- Medio Creek bridge replacement – Start June, 2022 - now \$4m
- Montara Safe Routes to School – Study in process
- Moss Beach SR-1 Congestion & Safety Improvements Project - Starts this summer
- Obscured crosswalk beacon (RRFB) @ Virginia Ave. in Moss Beach - Update
- Midcoast MultiModal Trail – Phase 1 underway
- Hwy 1 Multi-Asset Roadway Rehabilitation Project - Draft Environmental Doc ~ June, '22. Added study of mid-block crossing at Surfers Beach, VMS removed
- Hwy 1 Traffic Operational Systems Improvement Project – Permitting application to Planning Comm – 5/25. (VMS still in; MCC letter proposed) today

# Hwy 1 Safety Barrier Project






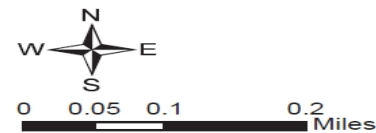


# Moss Beach SR-1 Congestion & Safety Improvements Project

Project Area Map



-  Focus Intersections
-  Study Area
-  Parcels



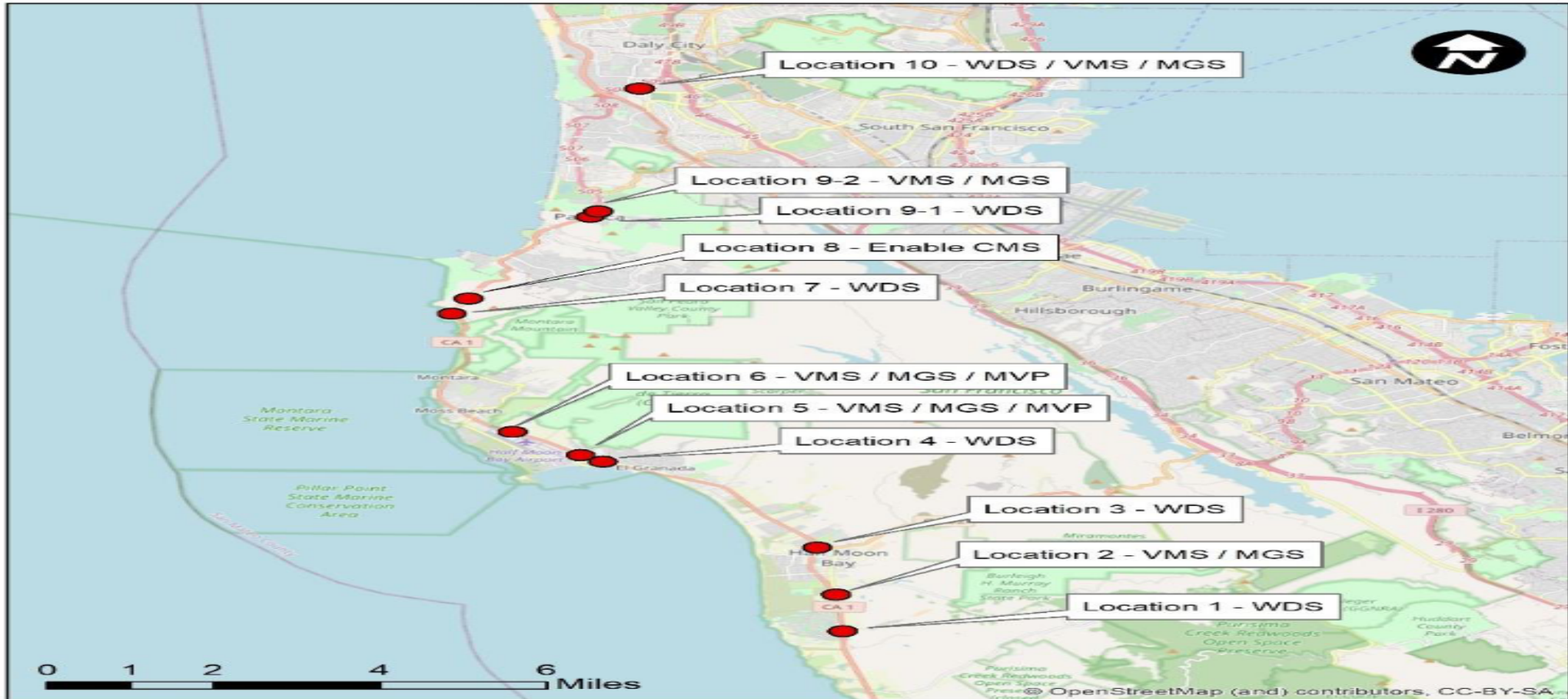
# Unsigned School X-walks in Montara



- Proposed Sidewalk
- Existing Sidewalks
- Proposed Shared Street Bike Route
- Existing Bus Stops
- Proposed Stop Sign



# Hwy 1 Traffic Operational Systems Improvement Project



# Hwy 1 Multi-Asset Roadway Rehabilitation Project





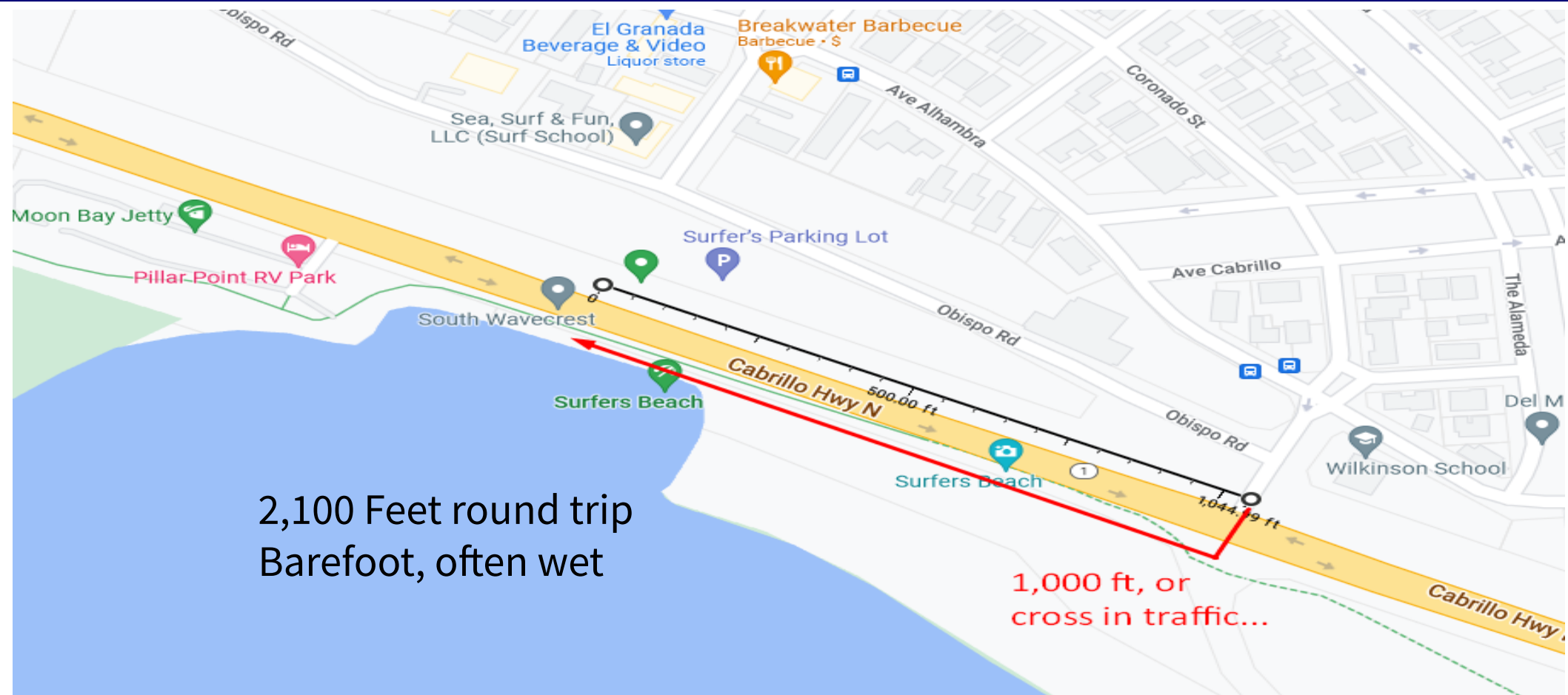
# Midcoast Multi-Modal Trail – Phase 2



# Surfers' Beach Issues

- Mid-Block Crossing (study in Hwy 1 Multi-Asset Rehabilitation Project)
- GCSD Burnham Park Project
- West: California Coastal Trail
- East: Multi-Modal Trail – Phase 2
- Hwy 1: Bike Lanes
- Parking - Lot
- Parking - Hwy 1

# Surfers Won't Hike





# GCSD Park Plans





# Other Updates

- Other concerns in Multi-Asset Roadway Rehabilitation Project
- Grey Whale Cove Update
- Multi-Modal Trail - Phase 2 needs design funding
- Moss Beach – Safety Improvement Project, Intersections, Crossings, Raised Medians, Turn Lanes

# Coming Soon...

- Planning Commission decision on the Hwy 1 Traffic Operational Systems Improvement Project – **hopefully without VMS**
- June draft of Multi-asset Project, including mid-block crossing at Surfers' Beach
- Hopefully, **design funding** for northern part of multi-modal trail
- SMC agrees to fix unsigned intersections near Farallone...
  - ◆ **The lack of traffic is the reason for no signs, and that's the hazard...**

# Proposed VMS Letter

- MCC letter on 11/18/20 endorsed Variable Message Signs (VMS) with conditions.
- Caltrans added some VMS to the Multi-Asset Roadway Rehabilitation Project
- Then, based on feedback from MCC, HMB, etc. just REMOVED VMS from that project
- SMC Planning is Planning Commission on May 25th.
- We have drafted a letter opposing the VMS but endorsing the traffic monitoring aspects of the project, which hopefully will reduce the guardrails and other footprint aspects of those signs.

# **Questions and Comments?**

**[mccgreggd@gmail.com](mailto:mccgreggd@gmail.com)**

# CTC view of Montara – Moss Beach

## Overall Project

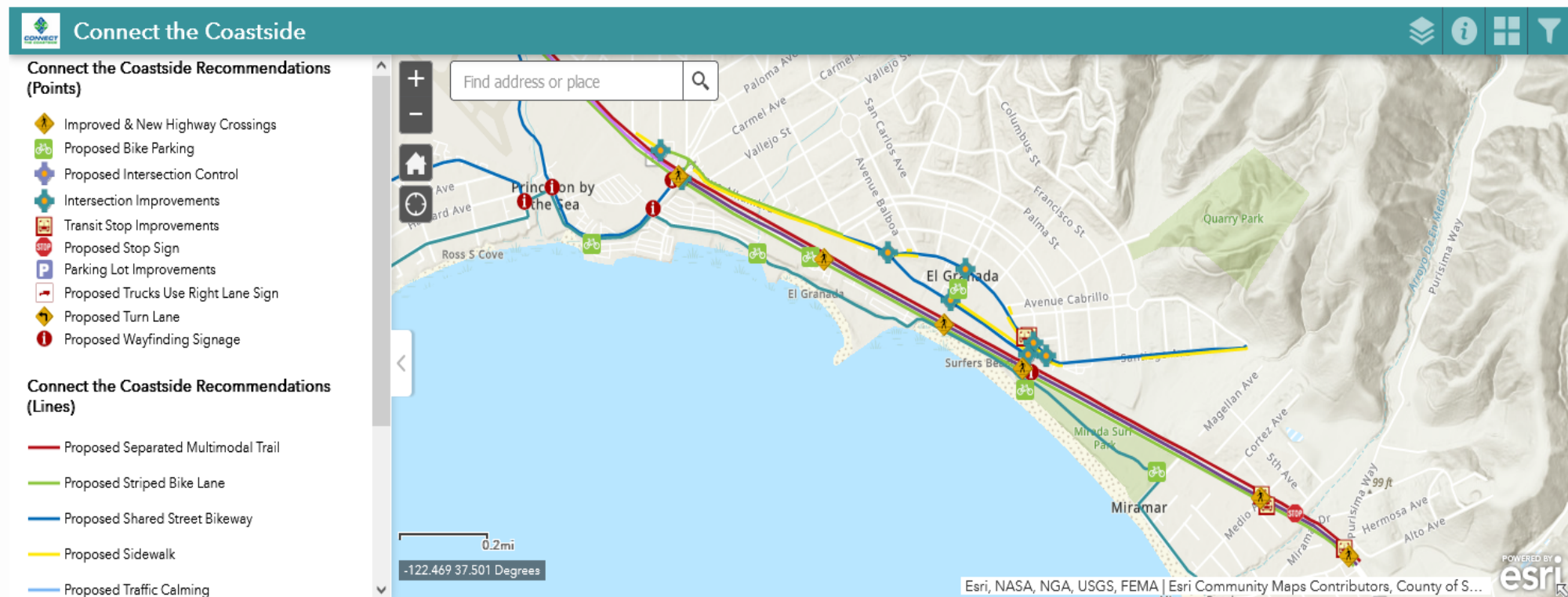


- Proposed Intersection Control
- Bus Stop Improvements
- Existing Bus Stops
- Proposed Stop Signs
- Proposed Bike Parking
- Improved & New Highway Crossings
- Proposed Separated Multimodal Trail
- Proposed Striped Bike Lane
- Proposed Shared Street Bike Route
- Proposed Sidewalks
- Carlos St Improvements
- Road Realignment
- Recommended California Coastal Trail Alignment

# Surfer's Beach Bottleneck

- Several projects impinge on this narrow bottleneck:

## Map of Recommended Projects



# What do we want at Surfer's?

- GCSD...
- HMB...
- County...
- Midcoast in general?
  - ◆ Parking?
  - ◆ Crossing?
  - ◆ Bikes?
  - ◆ Route for Multi-modal trail? *(I'm thinking we don't want the bikes on Hwy 1 there, but routed through Obispo for a piece)*
- Certainly, **Community Unanimity**...