

# MCC Work Group Transportation

Volunteer Coordinator: Len Erickson

April 26, 2023

## Scope of Activities

- Domain: Projects involving State Roads, Local Roads, Trails, Parking
- Reference: Connect the Coastside
- Reference: MCC Website – Review web pages that involve projects for the domain areas listed above

## Role of the Volunteer Coordinator

- Facilitate communication and plan reviews between the MCC and parties involved in active projects or projects that will become active in the next year.
- Work with MCC Chair to define action item(s) for Ad Hoc Committee (s) to bring to the council
- Provide community study sessions as needed
- Keep the MCC Chair informed of all communications

## Initial Focus – Three Funded SR1 Projects

- 0Q130 - SM 1 Multi-Asset Roadway Rehabilitation (Caltrans Project)
- Moss Beach SR-1 Congestion and Safety Improvements Project (SMC Transit Authority funded)
- Midcoastside Transportation Demand Management (SMC Transit Authority funded)

# First Up

SR1 Multi-Asset Roadway Rehabilitation Project


Now: Assess the impacts of Winter Storms at Surfers  
Later: Beach and Pedestrian Trail work and Guard Rail  
and Culvert Evaluation at Medio Creek.

Desired Outcome: Create an Ad Hoc Committee  
Dan Haggerty, Gus Mattammal, Anne Rothman

# Storm Damage to the Coastal Trail and RSP at Surfers Beach

Nov. 2022

Feb. 2023





# Stairway - Feb. 2023





Feb. 2023 - Sand trail from the beach to Coronado Intersection  
Is this now a better path to the beach than the stairs?



Future Considerations:

Near Term – Granada Community Park

Long Term – Armoring and Sand Replenishment




# Granada Community Park

Yellow Arrow indicates parking at Surfers Beach which is in the Caltrans Right of Way for SR1. This area is adjacent to current parking which will be re-located






# Long Term (not in scope for current Ad Hoc Committee) Armoring and Sand Replenishment at Surfers Beach



2022



2017



1993



# Connect the Coastside

## Maps for this area



- |                                  |  |                                   |
|----------------------------------|--|-----------------------------------|
| Parking Study                    | Existing Bus Stops                             | Village Zone Shoulder Treatment   |
| Proposed Bike Parking            | School   | Proposed Striped Bike Lane        |
| Improved & New Highway Crossings | Proposed Separated Multimodal Trail            | Proposed Shared Street Bike Route |
| Proposed Wayfinding Signage      | Recommended California Coastal Trail Alignment | Proposed Sidewalk                 |
| Intersection Improvements        | Fringe Zone Shoulder Treatment                 | City of Half Moon Bay             |
| Bus Stop Improvements            |  |                                   |



- |                       |                                     |  |
|-----------------------|-------------------------------------|--|
| Proposed Bike Parking | Existing Bus Stops                  | Recommended California Coastal Trail Alignment |
| New Highway Crossings | Proposed Stop Signs                 | City of Half Moon Bay                          |
| Bus Stop Improvements | Proposed Separated Multimodal Trail |  |
|                       | Village Zone Shoulder Treatment     |  |