




Southern San Mateo County Coastal Trail Study

coastaltrailstudy.org

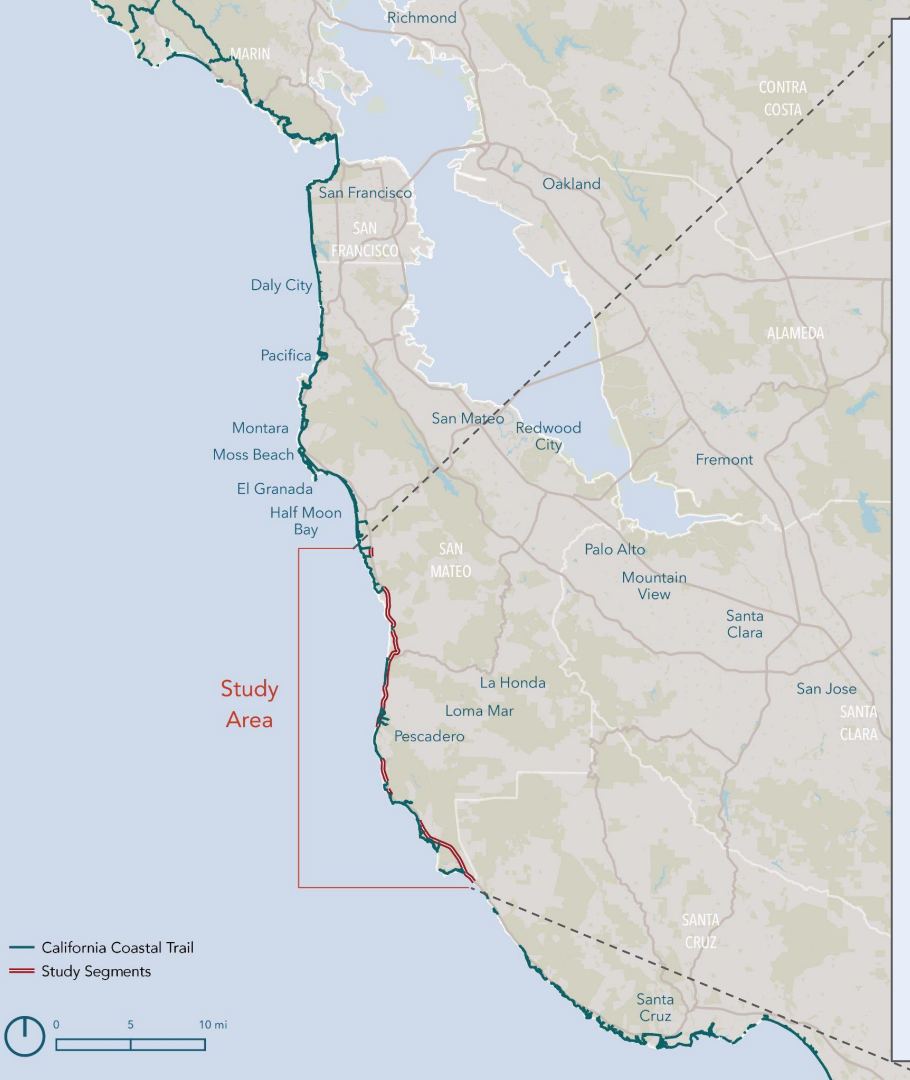
Midcoast Community Council

November 9, 2022




Project Advisory Committee (PAC) Members

- Peninsula Open Space Trust (project lead)
- California Department of Transportation (Caltrans)
- California Coastal Commission
- California State Parks
- Coastside Land Trust
- Midpeninsula Regional Open Space District
- San Mateo County Office of Sustainability
- San Mateo County Parks Department
- State Coastal Conservancy



— California Coastal Trail
 — Study Segments



— Existing California Coastal Trail
 — Study Segments



Steps of Trail Development

1. Feasibility & Local Planning
2. Design & Environment Analysis
3. Final Design & Permitting
4. Construction



Steps of Trail Development

1. Feasibility & Local Planning
2. Design & Environment Analysis
3. Final Design & Permitting
4. Construction



Coastal Trail Study Approach & Progress



1

Geologic
analysis

Transportation
analysis

Community
Outreach

2

Trail User
Experience

Prioritization

3

Recommended
Trail Alignments

Community
Outreach



ID Segment Name

- (S1) Miramontes Point Rd to Cowell Ranch Beach Access
- (S2) South Cowell to Tunitas Creek
- (S3) Tunitas Creek Beach to San Gregorio Beach
- (S4) San Gregorio Beach to Pomponio Beach
- (S5) Pomponio to Pescadero Beach North
- (S6) Pescadero State Beach & Marsh
- (S7) Bean Hollow to Bolsa Point
- (S8) Bolsa to Pigeon Point
- (S9) Gazos Creek to Año Nuevo (to County Line)

ID Crossing Name

- (C1) Purisima-to-the-Sea
- (C2) Pescadero Beach North
- (C3) Pescadero Creek Road
- (C4) Bean Hollow North
- (C5) Pigeon Point Road
- (C6) Año Nuevo



ID Segment Name

- (S1) Miramontes Point Rd to Cowell Ranch Beach Access
- (S2) South Cowell to Tunitas Creek
- (S3) Tunitas Creek Beach to San Gregorio Beach
- (S4) San Gregorio Beach to Pomponio Beach
- (S5) Pomponio to Pescadero Beach North
- (S6) Pescadero State Beach & Marsh
- (S7) Bean Hollow to Bolsa Point
- (S8) Bolsa to Pigeon Point
- (S9) Gazos Creek to Año Nuevo (to County Line)

ID Crossing Name

- (C1) Purisima-to-the-Sea
- (C2) Pescadero Beach North
- (C3) Pescadero Creek Road
- (C4) Bean Hollow North
- (C5) Pigeon Point Road
- (C6) Año Nuevo

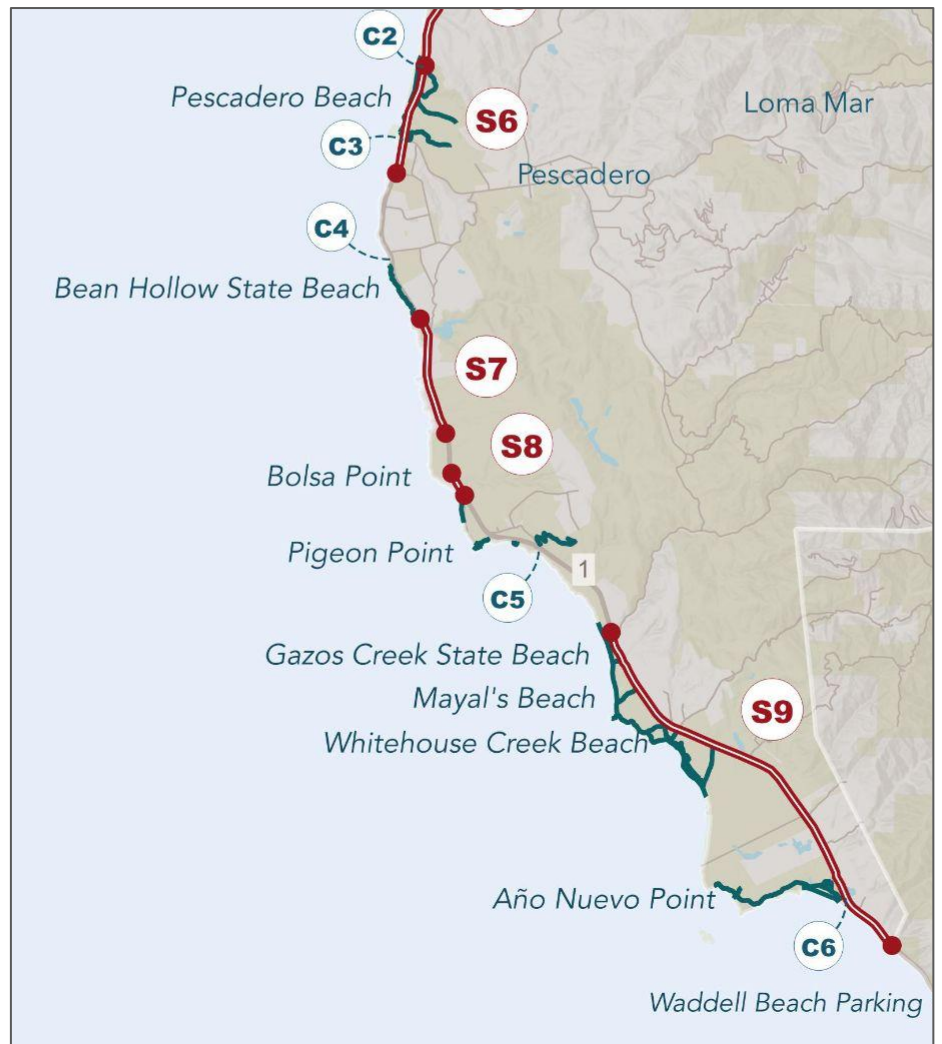


ID Segment Name

- (S1) Miramontes Point Rd to Cowell Ranch Beach Access
- (S2) South Cowell to Tunitas Creek
- (S3) Tunitas Creek Beach to San Gregorio Beach
- (S4) San Gregorio Beach to Pomponio Beach
- (S5) Pomponio to Pescadero Beach North
- (S6) Pescadero State Beach & Marsh
- (S7) Bean Hollow to Bolsa Point
- (S8) Bolsa to Pigeon Point
- (S9) Gazos Creek to Año Nuevo (to County Line)

ID Crossing Name

- (C1) Purisima-to-the-Sea
- (C2) Pescadero Beach North
- (C3) Pescadero Creek Road
- (C4) Bean Hollow North
- (C5) Pigeon Point Road
- (C6) Año Nuevo



Overlap with Ohlone-Portolá Heritage Trail



Study Schedule for Community Input

2022

- Sept-Oct Community Survey & Presentations
- Jan-Feb Mid-project Study Results for Review
with Focus Groups & Partners

2023

- Mar-Apr Draft Study
- Apr-May Community Presentations
- Summer Final Study



Questions?

Liz Westbrook, Zander Design: liz@sofiazander.com
Rachael Faye, POST: rfaye@openspacetrust.org

Photo from Peninsula Open Space Trust