

2019 Devil's Slide Ride Event Information
MCC Meeting, Wednesday, April 10, 2019

GENERAL EVENT FACTS

- All funds raised go to benefit PARCA (Partners and Advocates for Remarkable Children and Adults), a local non-profit whose programs help people with developmental disabilities live independently.
- The eighth annual event will take place on **Saturday, June 8, 2019**.
- Event participants have a choice between three road cycling routes and four trail run routes. All cycling routes pass through the Midcoast communities, and a short segment of two trail runs are routed through a residential area of Montara.
- A Dog Walk and a docent-guided Whale Watch along Pacifica beach trails will be offered once again this year. This event takes place within Pacifica and has no impact on the Midcoast communities.
- To ensure participant safety and compliance with event rules, PARCA will:
 - Announce at the Starting line that participants are to avoid littering and acting disruptively along the routes, and request that they ride single file at all times.
 - Post course marshals at key turns and intersections.
 - Have SAG Vehicles and monitors on patrol to assist injured or incapacitated riders/runners.
 - Install a Ham radio network operator in each SAG vehicle and at each aid station to make sure that communications are available throughout the event.
 - Assign course sweepers to pick up trash and remove signage immediately following the event.
- PARCA has applied for and/or received permits/approvals from the following agencies: City of Pacifica Parks & Beaches, CalTrans, GGNRA, California State Parks, SM County Parks, Mid-Peninsula Open Space District, Pescadero Municipal Advisory Council, San Mateo County Public Works, the City of Half Moon Bay, La Honda-Pescadero School District, Pacifica School District and Cabrillo Unified School District, and is coordinating with CalFire, SM County Sheriff's Department, Pacifica Police, CHP and County emergency services on Emergency response.

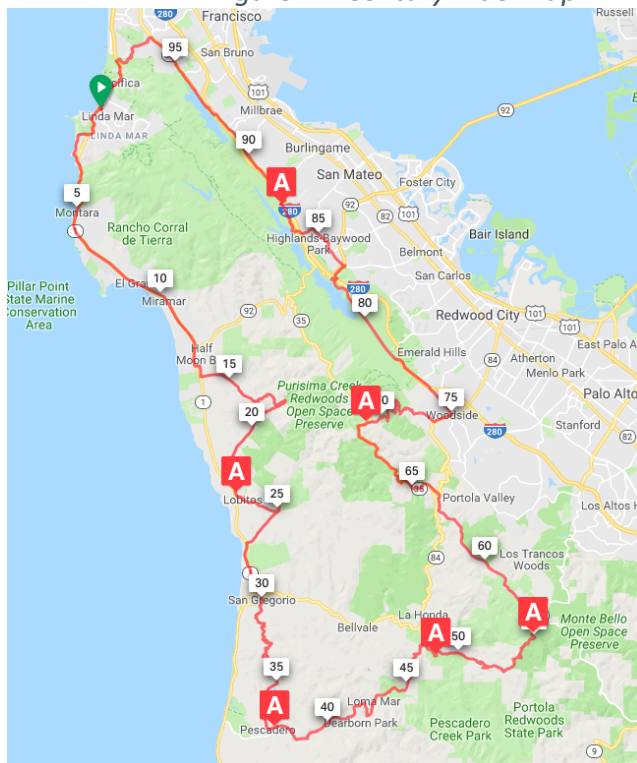
ROAD RIDE FACTS

- Estimated number of ride participants
 - Century and Metric Century est. 400
 - Forty-mile, est. 100

- CHP will escort all cyclists safely from the Pacifica Community Center to the northern trail entrance of the Devil’s Slide Recreational Trail at the start of the ride.
- Estimated times when riders will be passing through the Midcoast Communities:
 - Century and Metric Century—between 6:45 AM–7:45 AM. This group will be using the trail in the southbound direction only and returning via Highway 35 (Skyline).
 - Forty-mile—between 7:45 AM–8:45 AM in the southbound direction, and between 9:30 AM–11:00 AM in the northbound direction, when returning to Pacifica. This isn’t a race, so each cyclist will be riding at his/her own pace, typically solo or clustered in small groups of 2–3, all riding single-file
- Routes will be marked with removable, biodegradable arrows the day before the event; arrows in residential areas will be removed after the event.
- Due to safety concerns with regards to the extremely narrow shoulder on the northbound section of Highway 1 just before the tunnel, cyclists on the return leg of the Forty-mile will have the option of taking a shuttle from the Farallone View Elementary School, where PARCA will set-up an aid station/pick-up point, to the southern entrance of the Devil's Slide Recreational Trail; thus avoiding this dangerous stretch of road altogether.
- For the segment of our Forty-mile route that passes through residential neighborhoods, we take every precaution to avoid disruptions.

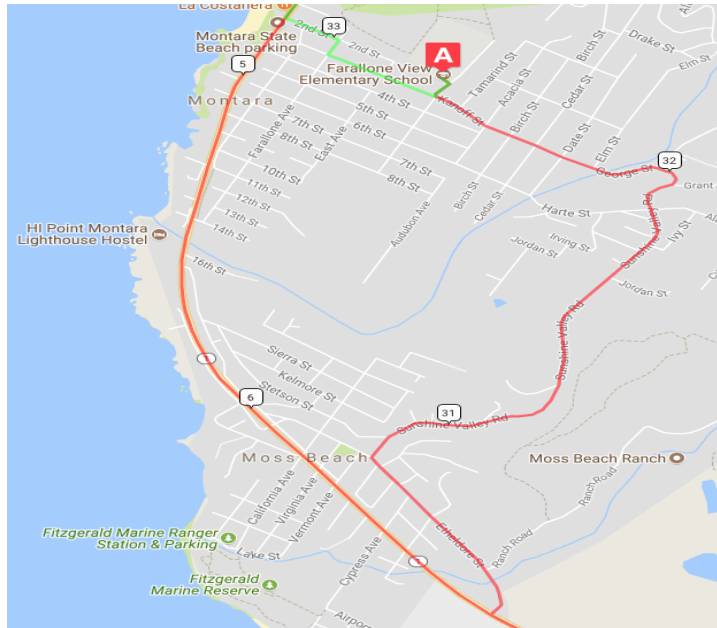
ROAD RIDE MAPS

Figure 1—Century Ride Map



Interactive map link: <https://ridewithgps.com/routes/4556036>

Figure 4—Fortymile Route—Midcoast Area Detail



TRAIL RUN FACTS

- Estimated number of trail run participants passing through Montara: 150
- Estimated time that runners will be passing through Montara: Between 9:00 AM–12:00 PM.
- The route will be marked with laminated arrows attached to street sign posts with zip-ties.
 - Markers will be put up in the afternoon of June 7 and taken down in the afternoon of June 8th, immediately after the event.

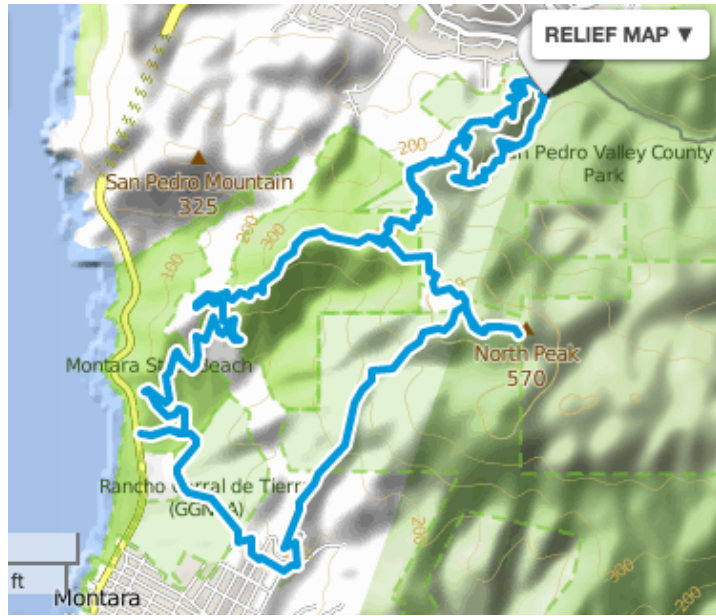
TRAIL RUN MAPS

Figure 5—30k Trail Run Route



Interactive map link: <https://ridewithgps.com/routes/28879673>

Figure 6 Half-Marathon Trail Run Route



Interactive map link: <https://ridewithgps.com/routes/28882755>

Figure 7 30k and Half-Marathon Trail Run
Midcoast Area Detail

